


Pray for the Nations

A map of Nigeria showing its geographical features and major cities. The Niger River flows through the northern part of the country, and the Benue River flows through the central and eastern parts. The Gulf of Guinea is to the south. Major cities marked include Sokoto, Katsina, Maiduguri, Zaria, Kano, Kaduna, Jos, Abuja (the capital, marked with a star), Ilorin, Ogbomoso, Oshogbo, Ibadan, Benin, Lagos, Warri, Calabar, Enugu, Makurdi, Chappal, and Yola. The map also shows the borders with Chad, Cameroon, and Benin. A scale bar at the bottom right indicates distances in kilometers (0, 100, 200) and miles (0, 100, 200).


Population: **13,000**
World Popl: **13,000**
Total Countries: **1**
People Cluster: **Benue**
Main Language: **Amalah**
Main Religion: **Ethnic Religions**
Status:  **Partially reached**
Evangelicals: **8.0%**
Chr Adherents: **15.0%**
Scripture: **Unspecified**



"Declare His glory among the nations." Psalm 96:3

Pray for the Nations

A map of Nigeria showing its major cities and geographical features. The capital, Abuja, is marked with a star. Other major cities include Lagos, Kano, Zaria, and Port Harcourt. The Niger and Benue rivers are prominent. The map also shows the Gulf of Guinea, the Equatorial Guinea, and the borders with Chad, Cameroon, and Benin. A scale bar at the bottom right indicates distances in kilometers (0, 100, 200 km).


Population: **13,000**
World Popl: **13,000**
Total Countries: **1**
People Cluster: **Benue**
Main Language: **Amalah**
Main Religion: **Ethnic Religions**
Status:  **Partially reached**
Evangelicals: **8.0%**
Chr Adherents: **15.0%**
Scripture: **Unspecified**



"Declare His glory among the nations." Psalm 96:3

Pray for the Nations

A map of Nigeria showing its major cities and geographical features. The capital, Abuja, is marked with a star. Other major cities include Lagos, Kano, Zaria, and Ibadan. The Niger and Benue rivers are prominent. The map also shows the Gulf of Guinea, the Atlantic Ocean, and neighboring countries: Chad, Cameroon, and Benin. A scale bar at the bottom right indicates distances up to 200 km.


Population: **13,000**
World Popl: **13,000**
Total Countries: **1**
People Cluster: **Benue**
Main Language: **Amalah**
Main Religion: **Ethnic Religions**
Status:  **Partially reached**
Evangelicals: **8.0%**
Chr Adherents: **15.0%**
Scripture: **Unspecified**



"Declare His glory among the nations." Psalm 96:3

Pray for the Nations

A map of Nigeria showing its major cities and geographical features. The capital, Abuja, is marked with a star. Other major cities include Sokoto, Katsina, Kano, Maiduguri, Zaria, Kaduna, Jos, Ilorin, Ogbomoso, Oshogbo, Ibadan, Benin City, Lagos, Warri, Calabar, Port Harcourt, Enugu, Makurdi, and Chappal Waddi. The Niger River and Benue River are shown flowing through the country. The Gulf of Guinea is to the south, and the Atlantic Ocean is to the west. Neighboring countries are labeled: Chad, Cameroon, and Benin. A scale bar at the bottom right indicates distances in kilometers (0, 100, 200 km).


Population: **13,000**
World Popl: **13,000**
Total Countries: **1**
People Cluster: **Benue**
Main Language: **Amalah**
Main Religion: **Ethnic Religions**
Status:  **Partially reached**
Evangelicals: **8.0%**
Chr Adherents: **15.0%**
Scripture: **Unspecified**



"Declare His glory among the nations." Psalm 96:3

Pray for the Nations

A map of Nigeria showing its geographical features and major cities. The Niger River is prominent in the north, and the Benue River flows into the Niger. The Gulf of Guinea is to the south. Major cities marked include Sokoto, Katsina, Maiduguri, Kano, Zaria, Kaduna, Jos, Abuja (marked with a star), Ilorin, Oshogbo, Ibadan, Benin City, Lagos, Warri, Calabar, Port Harcourt, Enugu, Makurdi, Chappal, and Yola. The map also shows the borders with Mali, Niger, Chad, Cameroon, and Equatorial Guinea. A scale bar at the bottom right indicates distances up to 200 km.


Population: **13,000**
World Popl: **13,000**
Total Countries: **1**
People Cluster: **Benue**
Main Language: **Amalah**
Main Religion: **Ethnic Religions**
Status:  **Partially reached**
Evangelicals: **8.0%**
Chr Adherents: **15.0%**
Scripture: **Unspecified**



"Declare His glory among the nations." Psalm 96:3

Pray for the Nations

A map of Nigeria showing its geographical features. Major cities marked include Sokoto, Katsina, Maiduguri, Zaria, Kano, Kaduna, Jos, Abuja (marked with a star), Ilorin, Oshogbo, Ibadan, Benin City, Lagos, Warri, Calabar, Port Harcourt, Enugu, Makurdi, Chappal, and Bako. Rivers shown include the Niger, Benue, and Cross Rivers. The Gulf of Benue and Gulf of Guinea are also labeled. Neighboring countries are Mali, Chad, Cameroon, and Equatorial Guinea. A scale bar at the bottom right indicates distances of 0, 100, and 200 km.


Population: **13,000**
World Popl: **13,000**
Total Countries: **1**
People Cluster: **Benue**
Main Language: **Amalah**
Main Religion: **Ethnic Religions**
Status:  **Partially reached**
Evangelicals: **8.0%**
Chr Adherents: **15.0%**
Scripture: **Unspecified**



"Declare His glory among the nations." Psalm 96:3

Pray for the Nations

A map of Nigeria showing its geographical features and major cities. The map includes the Niger River to the north, the Benue River flowing through the center, and the Lagos River in the southwest. Major cities marked with dots include Sokoto, Katsina, Kano, Maiduguri, Zaria, Kaduna, Jos, Abuja (the capital, marked with a star), Ilorin, Oshogbo, Ibadan, Benin City, Warri, Lagos, Enugu, Makurdi, Calabar, Port Harcourt, and Bako. The map also shows the Gulf of Guinea to the south and the borders with Mali, Chad, and Cameroon. A scale bar at the bottom right indicates distances of 0, 100, and 200 km.


Population: **13,000**
World Popl: **13,000**
Total Countries: **1**
People Cluster: **Benue**
Main Language: **Amalah**
Main Religion: **Ethnic Religions**
Status:  **Partially reached**
Evangelicals: **8.0%**
Chr Adherents: **15.0%**
Scripture: **Unspecified**



"Declare His glory among the nations." Psalm 96:3

Pray for the Nations

A map of Nigeria showing its geographical features and major cities. The Niger River flows through the northern part of the country, and the Benue River flows through the central and southern parts. The Gulf of Guinea is to the south. Major cities marked include Sokoto, Katsina, Zaria, Kano, Maiduguri, Kaduna, Jos, Abuja (the capital, marked with a star), Ilorin, Ogbomoso, Oshogbo, Ibadan, Lagos, Benin City, Warri, Enugu, Makurdi, Calabar, Port Harcourt, and Yola. Neighboring countries are Mali, Chad, Cameroon, and Benin. A scale bar at the bottom right indicates distances of 0, 100, and 200 km.

Population: **13,000**
World Popl: **13,000**
Total Countries: **1**
People Cluster: **Benue**
Main Language: **Amalah**
Main Religion: **Ethnic Religions**
Status:  **Partially reached**
Evangelicals: **8.0%**
Chr Adherents: **15.0%**
Scripture: **Unspecified**



"Declare His glory among the nations." Psalm 96:3